
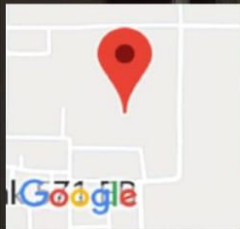


null, Tripura, India  
Sidhai Mohanpur Kalkalia Sidhai Mohanpur, Kalkalia,  
Tripura 799211, India  
Long 91.340145°  
Lat 23.968830°  
11/12/2023 02:40 PM



DEPARTMENT OF EDUCATION

DEPARTMENT OF EDUCATION



null, Tripura, India  
X8GJ+3R2, Kalkalia, Tripura 799211, India  
Long 91.332142°  
Lat 23.975148°  
11/12/2023 02:34 PM


GPS Map Camera



GPS Map Camera



**null, Tripura, India**  
Unnamed Road, Kalkalia, Tripura 799211, India  
Long 91.338653°  
Lat 23.971519°  
11/12/2023 02:32 PM



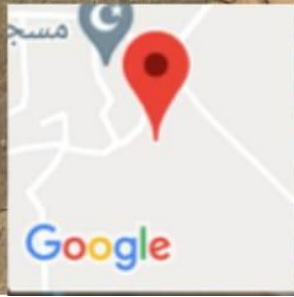
GPS Map Camera




null, Tripura, India  
Unnamed Road, Kalkalia, Tripura 799211, India  
Long 91.338653°  
Lat 23.971519°  
11/12/2023 02:30 PM



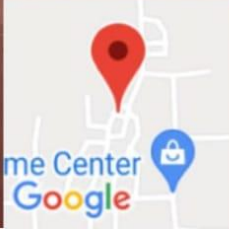
GPS Map Camera



null, Tripura, India  
Sidhai Mohanpur Kalkalia Sidhai Mohanpur, Kalkalia,  
Tripura 799211, India  
Long 91.340145°  
Lat 23.968830°  
11/12/2023 02:29 PM

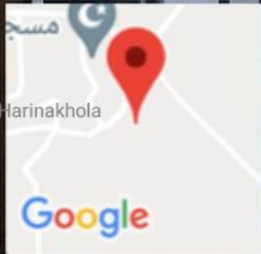


GPS Map Camera



null, Tripura, India  
Sidhai Mohanpur Kalkalia Sidhai Mohanpur, Kalkalia,  
Tripura 799211, India  
Long 91.340145°  
Lat 23.968830°  
11/12/2023 02:27 PM

ECONOMICS  
DEPARTMENT



null, Tripura, India

X85W+PVH, Harinakhola, Fatikchhara, Tripura 799211,  
India


Long 91.347217°

Lat 23.959326°

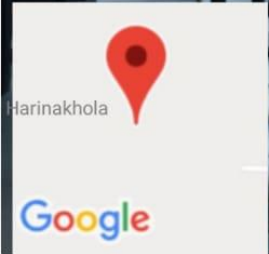
11/12/2023 02:25 PM

GPS Map Camera

DEPT. OF COMMERCE  
SVM - MOHANPUR

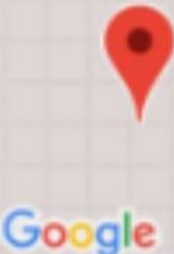


GPS Map Camera



null, Tripura, India  
X85W+PVH, Harinakhola, Fatikchhara, Tripura 799211,  
India  
Long 91.347217°  
Lat 23.959326°  
11/12/2023 02:24 PM






Google


**null, Tripura, India**  
Sidhai Mohanpur Kalkalia Sidhai Mohanpur, Kalkalia,  
Tripura 799211, India  
Long 91.340145°  
Lat 23.968830°  
11/12/2023 02:46 PM

GPS Map Camera



ROOM NO=01

Harinakhola





Google

null, Tripura, India  
 X85W+PVH, Harinakhola, Fatikchhara, Tripura 799211,  
 India  
 Long-91.347217°  
 Lat 23.959326°  
 11/12/2023 02:43 PM


GPS Map Camera



Harinakhola

null, Tripura, India  
 X85W+PVH, Harinakhola, Fatikchhara, Tripura 799211,  
 India  
 Long 91.347217°  
 Lat 23.959326°  
 11/12/2023 02:44 PM

 GPS Map Camera